

POI#	Easting (x)	Northing (y)
1	3209479.81	13855219.4
2	3209544.01	13855247.3
3	3209038.09	13854852.0
4	3209703.41	13854880.2
5	3209639.66	13854089.2
6	3209708.58	13854076.9

Area to be dredged
in 2019
~0.64 acres

Entire Dredge Template
~ 1.98 acres

OLD RIVER



Pelican Asphalt Permit # 15555(03) Renewal

PROJECT NUMBER	SOURCE
DRAWING	CORE COLD
	INTERVIEW
STUDY DATE:	
THROW DATE	RELEASE DATE
	PERIOD
MODEL DATA	
P7 06 2018 00:00:00 09:15:00	
VOLUME DATA	

PELICAN ASPHALT
CHANNELVIEW, TEXAS
Permit #15555(03) Renewal

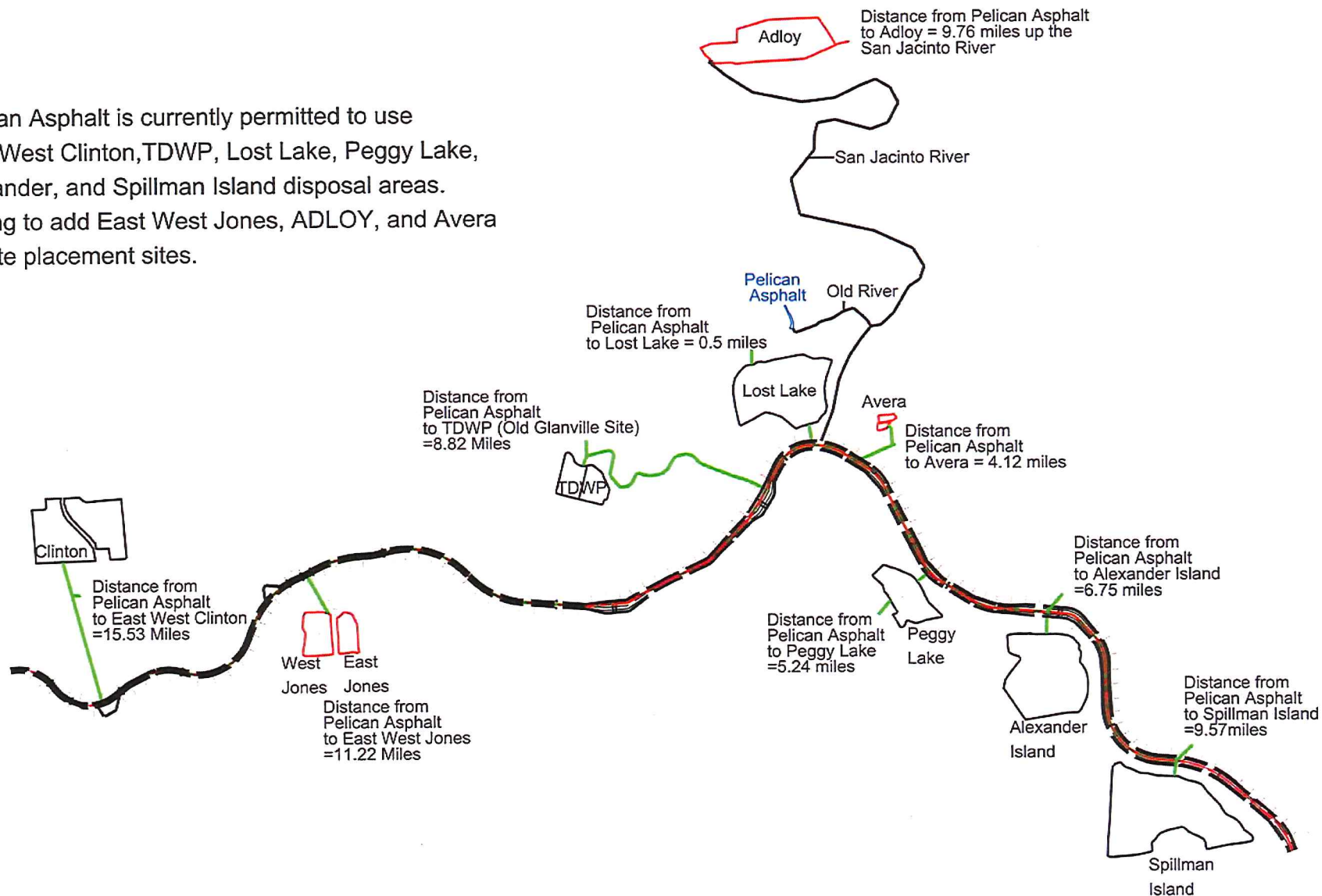


NO	REVISIONS	BY	DATE

Dredge Placement Area Map



Pelican Asphalt is currently permitted to use East West Clinton, TDWP, Lost Lake, Peggy Lake, Alexander, and Spillman Island disposal areas. Asking to add East West Jones, ADLOY, and Avera private placement sites.



Pelican Asphalt Co. LLC
Permit # 15555 (03)
Renewal Application

[illegible]

PREPARED FOR

Chris Ransome & Associates, Inc.

2121 Britton Road, Suite 4600
Houston, TX 77043

Houston, TX 77043
Phone: 713.690.4626 - Fax: 713.636.2788

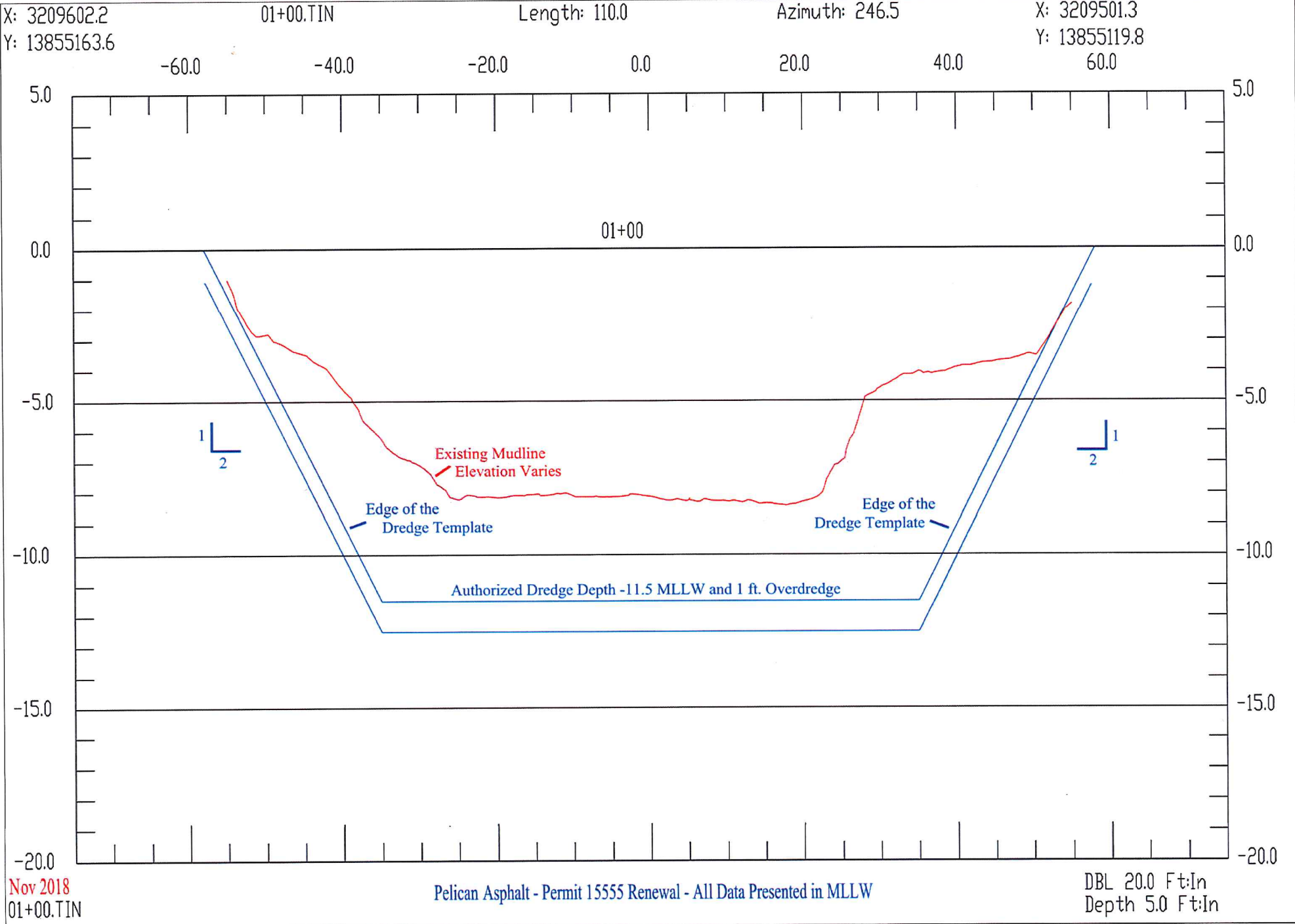


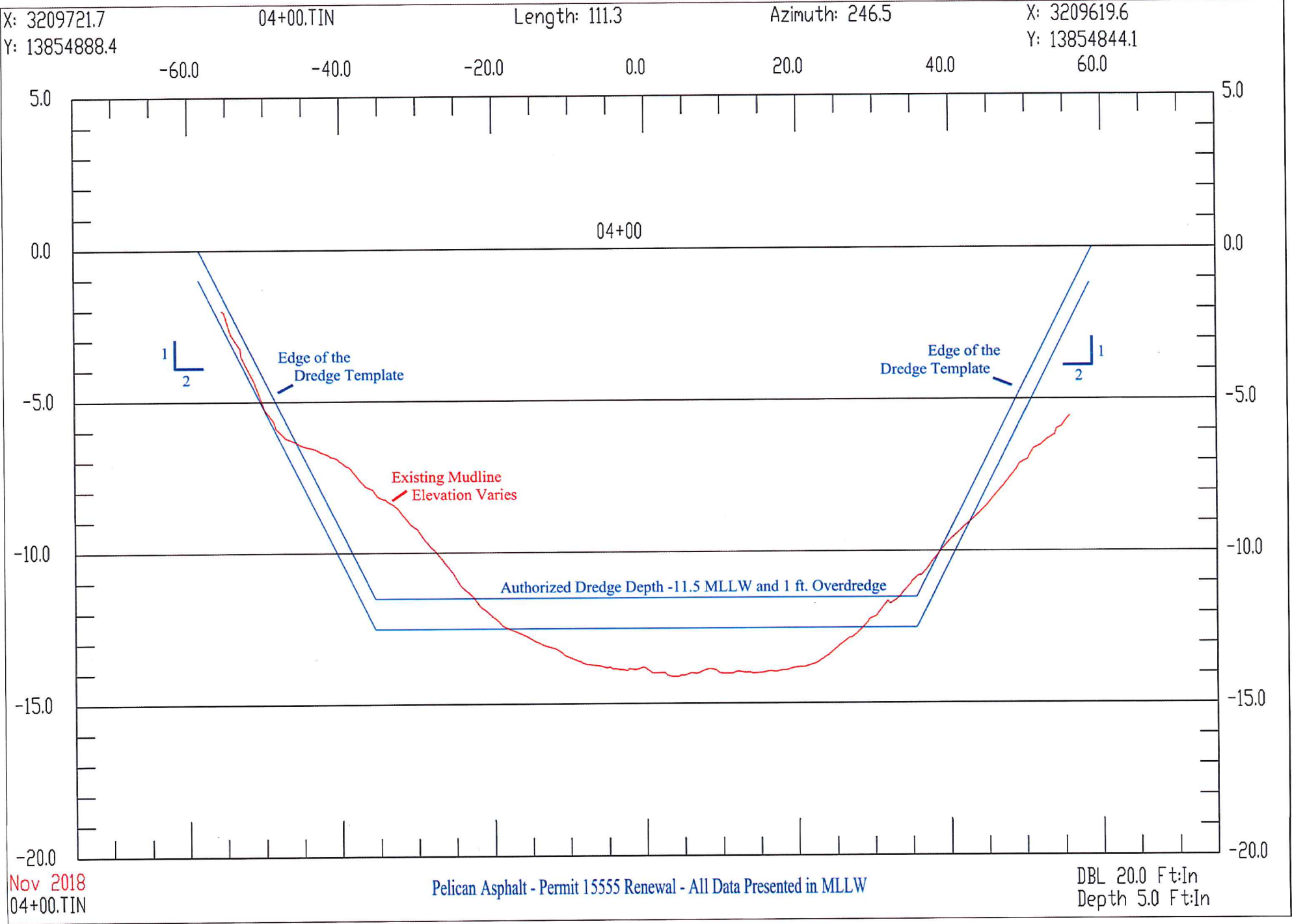
RECEIVED BY

Pelican Asphalt Permit Renewal

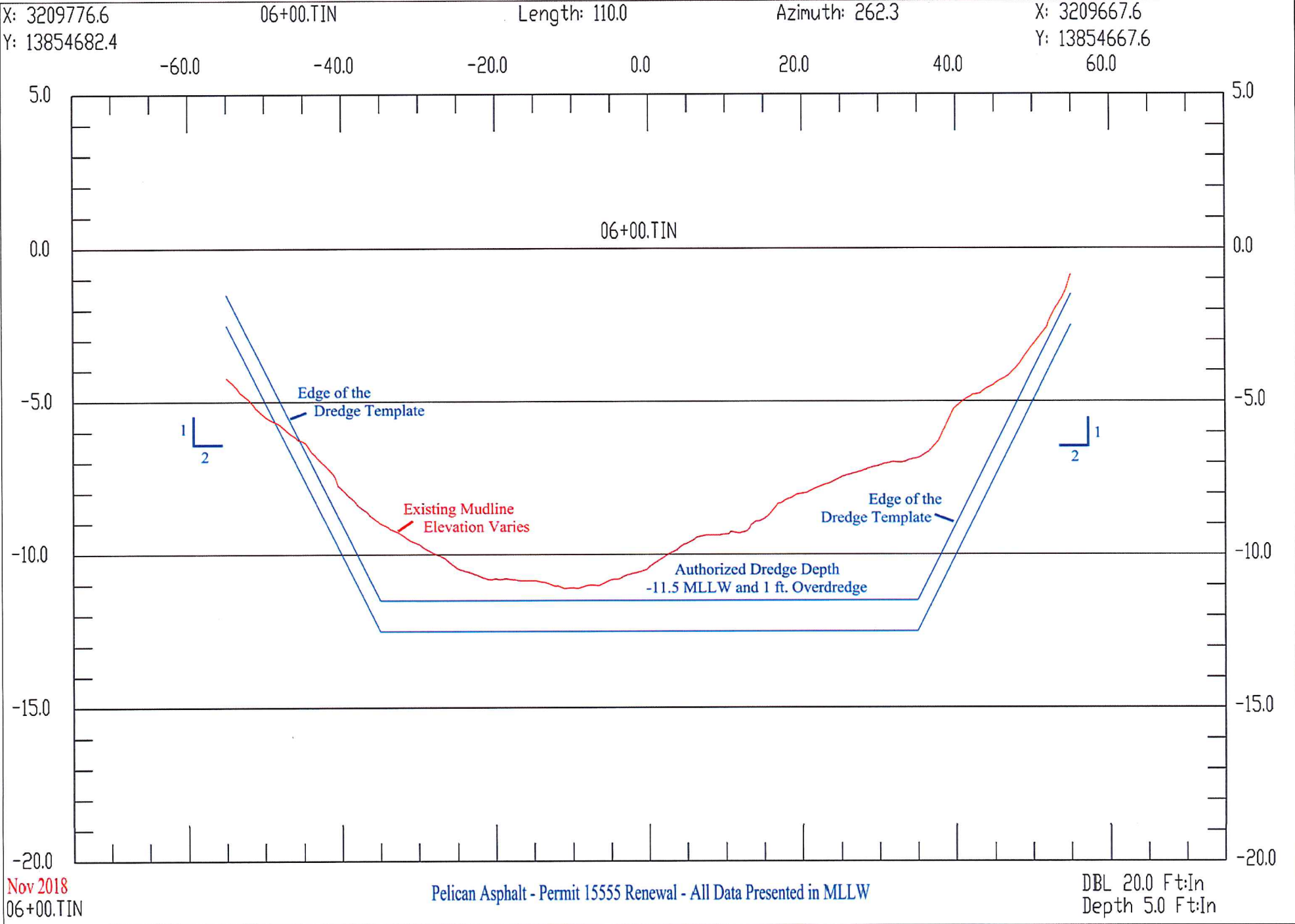
PROJECT NUMBER		SCALE
DRAWN	CHECKED	SUP
SURVEY DATE		
DWG DATE		ELLIPSOID GRAND
HORIZ DATUM TX 50 4294 NAD 83 (N) US		
VERT DATUM		

JAN 23 2019





JAN 23 2019



JAN 23 2019

